

**LINE 111: BARSTOW - FORT IRWIN  
FROM MONTARA & ARMORY**

**NORTHBOUND**

From Montara Rd

- (L) 40 Freeway  
into 15 Freeway
- (R) Barstow Rd exit
- (R) Barstow Rd
- (L) Williams  
to stop by parking lot
- (R) 2nd Ave
- (L) Main St
- (R) 1st Ave
- (L) Irwin Rd  
stop at Mt View Cemetery  
continue on Irwin Rd
- (L) Fort Irwin Rd
- (R) Ammo Route  
Ammo Route will parallel  
Fort Irwin Rd, and will go back  
into Fort Irwin Rd  
stay to left side for buses as  
entering Fort Irwin  
continue into South Loop Rd
- (L) North Loop Rd
- (R) Barstow Rd
- (R) into Child Development Center  
Loop counterclockwise in parking lot
- (L) Barstow Rd
- (L) North Loop Rd
- (L) South Loop Rd
- (R) Langford Lake Rd
- (R) Mates
- (L) South Depot Loop  
into Inner Loop Rd
- (L) 5th St
- (R) Outer Loop Rd
- (R) Barstow Rd
- (L) 5th St
- (R) South Loop Rd
- (R) 3rd St
- (L) G Ave
- (L) 2nd St
- (L) into 1st driveway of bus lot

## LINE 111: BARSTOW - FORT IRWIN FROM L STREET PARK & RIDE

### NORTHBOUND

From L Street Park & Ride

- |     |   |     |                                     |
|-----|---|-----|-------------------------------------|
|     | circle left inside of Park & Ride perimeter | (L) | North Loop Rd                       |
| (L) | L St  | (L) | South Loop Rd                       |
| (L) | 15 Freeway North                            | (R) | Langford Lake Rd                    |
| (R) | 40 Freeway East                             | (R) | Mates                               |
| (R) | Montara Rd exit                             | (L) | South Depot Loop into Inner Loop Rd |
| (R) | Montara Rd                                  | (L) | 5th St                              |
| (R) | into Montara Elementary School lot          | (R) | Outer Loop Rd                       |
|     | circle through lot                          | (R) | Barstow Rd                          |
| (L) | Montara Rd                                  | (L) | 5th St                              |
|     | Continue onto Main St                       | (R) | South Loop Rd                       |
| (L) | 40 Freeway                                  | (R) | 3rd St                              |
|     | into 15 Freeway                             | (L) | G Ave                               |
| (R) | Barstow Rd exit                             | (L) | 2nd St                              |
| (R) | Barstow Rd                                  | (L) | into 1st driveway of bus lot        |
| (L) | Williams                                    |     |                                     |
|     | to stop by parking lot                      |     |                                     |
| (R) | 2nd Ave                                     |     |                                     |
| (L) | Main St                                     |     |                                     |
| (R) | 1st Ave                                     |     |                                     |
| (L) | Irwin Rd                                    |     |                                     |
| (R) | Irwin Rd                                    |     |                                     |
|     | stop at Mt View Cemetery                    |     |                                     |
|     | continue on Irwin Rd                        |     |                                     |
| (L) | Fort Irwin Rd                               |     |                                     |
|     | stop at Mt View Cemetery                    |     |                                     |
|     | continue on Irwin Rd                        |     |                                     |
| (L) | Fort Irwin Rd                               |     |                                     |
| (R) | Ammo Route                                  |     |                                     |
|     | Ammo Route will parallel                    |     |                                     |
|     | Fort Irwin Rd, and will go back             |     |                                     |
|     | into Fort Irwin Rd                          |     |                                     |
|     | stay to left side for buses as              |     |                                     |
|     | entering Fort Irwin                         |     |                                     |
|     | continue into South Loop Rd                 |     |                                     |
| (L) | North Loop Rd                               |     |                                     |
| (R) | Barstow Rd                                  |     |                                     |
| (R) | into Child Development Center               |     |                                     |
|     | Loop counterclockwise in parking lot        |     |                                     |
| (L) | Barstow Rd                                  |     |                                     |

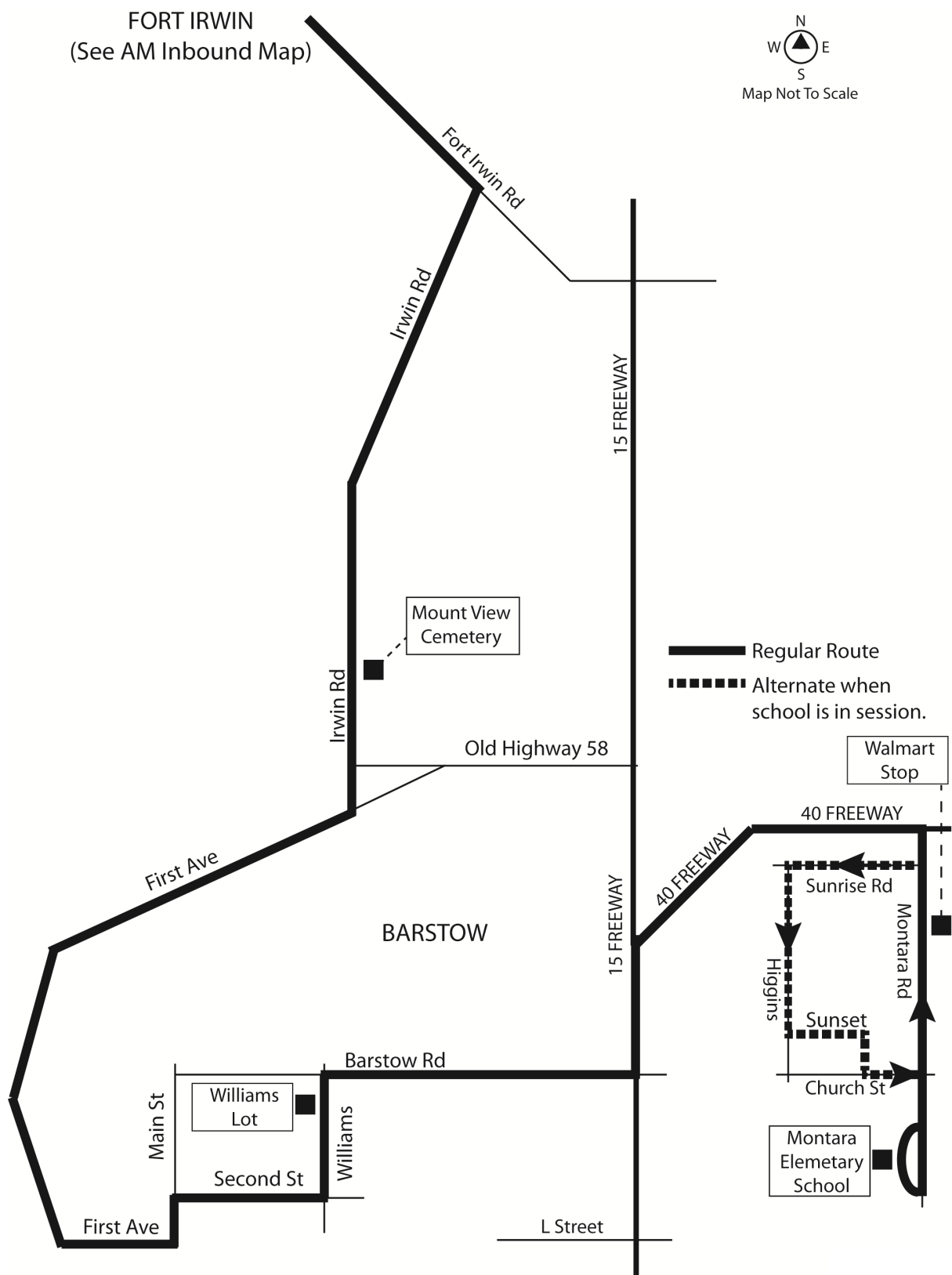
## LINE 111: BARSTOW - FORT IRWIN

### SOUTHBOUND

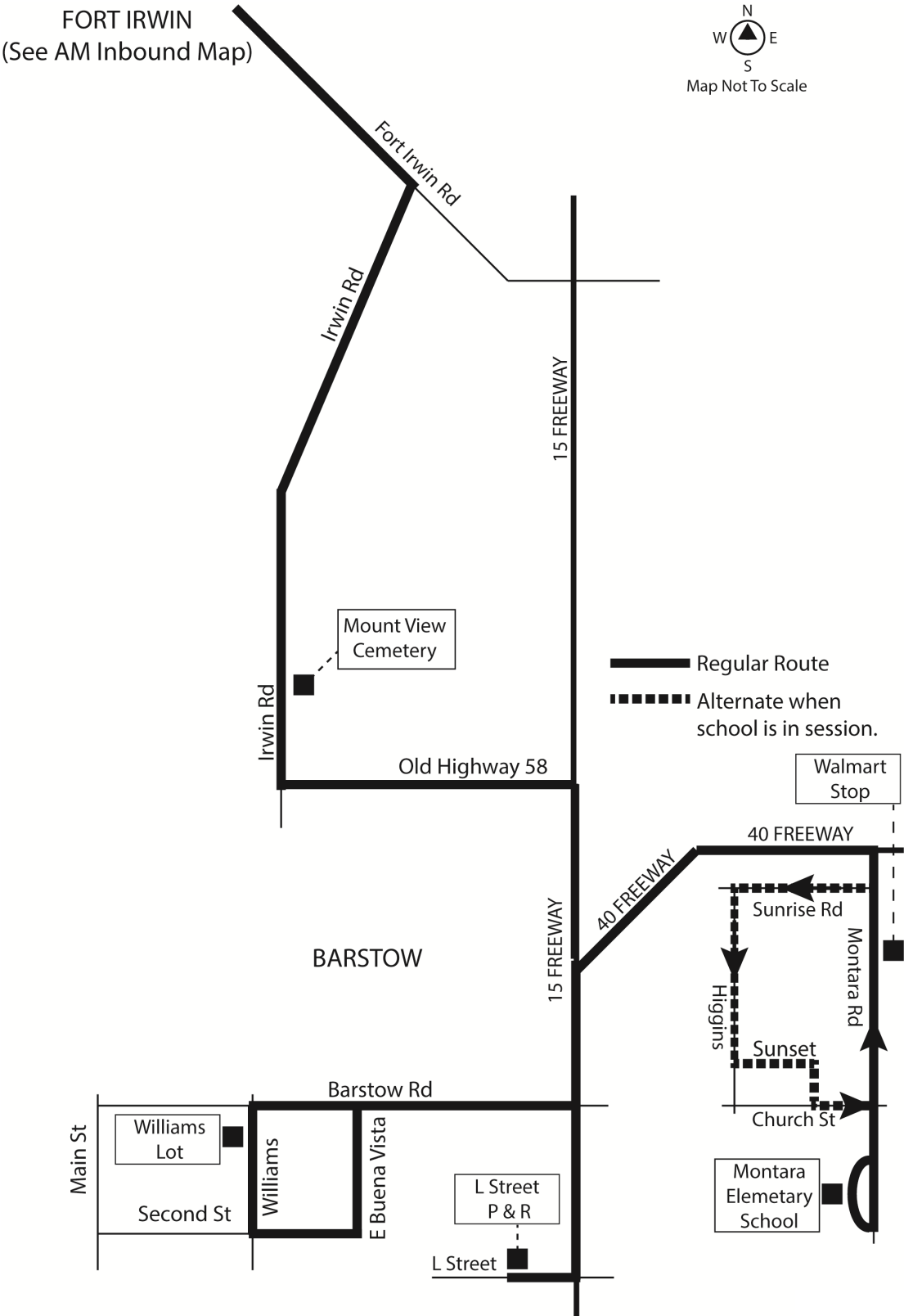
From Fort Irwin Bus Lot

- |     |                                      |     |                                |
|-----|--------------------------------------|-----|--------------------------------|
| (L) | 2nd St                               | (R) | L St exit                      |
| (R) | South Loop Rd                        | (R) | L St                           |
| (L) | Langford Lake Rd                     | (R) | into Park & Ride               |
| (R) | Mates                                |     | right to bus loading zone next |
| (L) | South Depot Loop                     |     | to sidewalk by L St            |
|     | into Inner Loop Rd                   |     |                                |
| (L) | 5th St                               |     |                                |
| (R) | Outer Loop Rd                        |     |                                |
| (R) | Barstow Rd                           |     |                                |
| (L) | 5th St                               |     |                                |
| (R) | South Loop Rd                        |     |                                |
| (R) | North Loop Rd                        |     |                                |
| (R) | Barstow Rd                           |     |                                |
| (R) | into Child Development Center        |     |                                |
|     | Loop counterclockwise in parking lot |     |                                |
| (L) | Barstow Rd                           |     |                                |
| (L) | North Loop Rd                        |     |                                |
| (R) | South Loop Rd                        |     |                                |
| (R) | into Irwin Rd                        |     |                                |
|     | stop across from Mt View Cemetery    |     |                                |
|     | continue on Irwin Rd                 |     |                                |
| (R) | 1st Ave                              |     |                                |
| (L) | Main St                              |     |                                |
| (R) | Barstow Rd                           |     |                                |
| (R) | Williams                             |     |                                |
|     | to stop by parking lot               |     |                                |
| (L) | 2nd Ave                              |     |                                |
| (L) | Buena Vista St                       |     |                                |
| (R) | Barstow Rd                           |     |                                |
| (L) | 15 Freeway North                     |     |                                |
| (R) | 40 Freeway                           |     |                                |
| (R) | Montara Rd exit                      |     |                                |
| (R) | Montara Rd                           |     |                                |
| (R) | into Montara Elementary School lot   |     |                                |
|     | circle through lot                   |     |                                |
| (L) | Montara Rd                           |     |                                |
|     | to Walmart bus stop                  |     |                                |
| (L) | 40 Freeway                           |     |                                |
|     | Into 15 Freeway South                |     |                                |

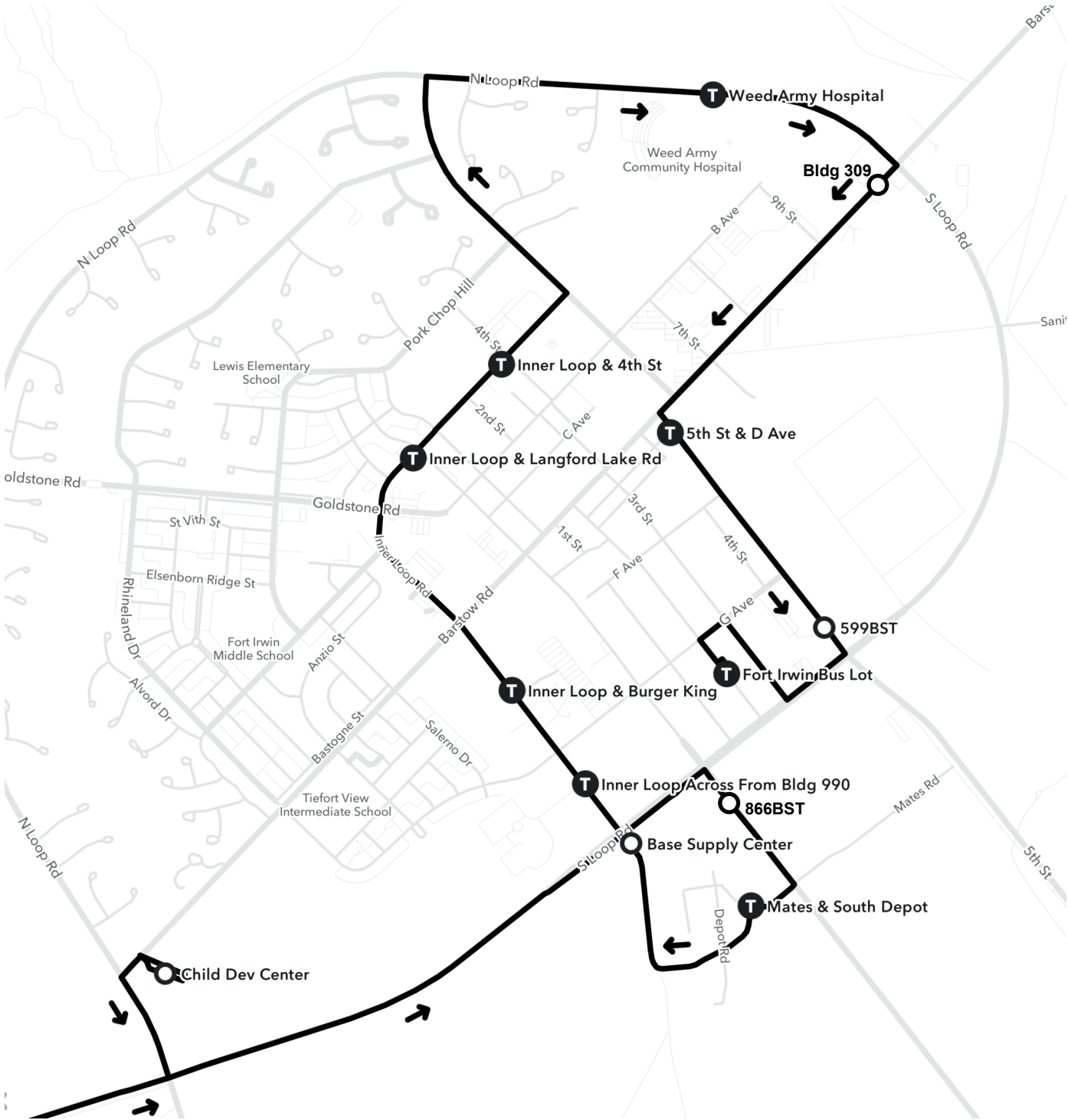
LINE 111: BARSTOW - FORT IRWIN  
AM FROM MONTARA



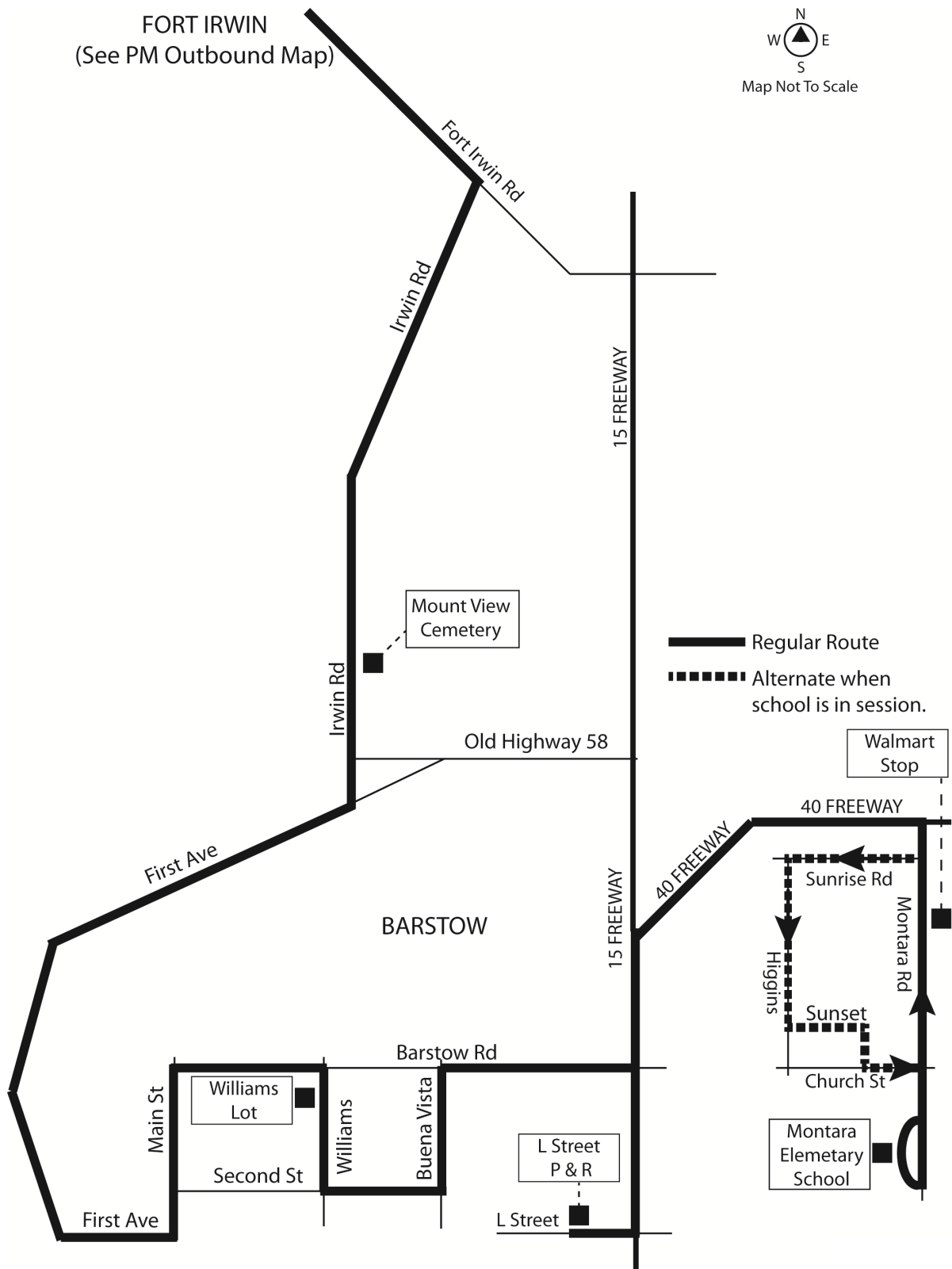
LINE 111: BARSTOW - FORT IRWIN  
AM FROM L STREET



LINE 111: BARSTOW - FORT IRWIN  
AM



LINE 111: BARSTOW - FORT IRWIN  
PM



LINE 111: BARSTOW - FORT IRWIN  
PM





## LINE 111: BARSTOW - FORT IRWIN

### PULL IN/PULL OUT ROUTES

#### TO WILLIAMS ST FROM BARSTOW DIVISION:

From Barstow Division, (R) Sandstone Ct, (R) W Main St, (L) 58 Freeway East, (R) 15 Freeway North, (R) Barstow Rd exit, (L) Barstow Rd, (L) Williams St to bus stop.

#### TO L ST PARK & RIDE FROM HESPERIA DIVISION:

Hesperia Division, (R) Smoke Tree, (L) E Ave, (R) Main St, (R) 3rd Ave, (R) Yucca St, (L) Hesperia Rd, (R) D St, (L) Stoddard Wells Rd, (L) 15 Freeway North, (R) L St exit, (L) L St, (R) into Park & Ride, (R) to bus loading zone next to sidewalk by L St.

#### TO FORT IRWIN BUS LOT FROM HESPERIA DIVISION:

Hesperia Yard via Smoke Tree, (L) E Ave, (R) Main St, (R) 15 Freeway North, (R) Fort Irwin Rd exit, (L) Fort Irwin Rd, (R) Ammo Route (Ammo Route will parallel Fort Irwin Rd, and will go back into Fort Irwin Rd), stay to left side for buses as entering Fort Irwin, continue into South Loop Rd, (L) Inner Loop, (R) G Ave, (R) Second St, (L) into 1st driveway of bus lot.

#### FROM FORT IRWIN BUS LOT TO BARSTOW DIVISION:

(L) Second St, (R) South Loop Rd, into Fort Irwin Rd, (R) 15 Freeway South, (R) 58 Freeway West, (R) W Main St exit, (R) W Main St, (L) Sandstone Ct, (L) into Barstow Division.

#### FROM FORT IRWIN BUS LOT TO HESPERIA DIVISION:

(L) Second St, (R) South Loop Rd, into Fort Irwin Rd, (R) 15 Freeway South, (R) Main St exit, (L) Main St, (L) E Ave, (R) Smoke Tree St, (L) into Division.

#### FROM L STREET PARK & RIDE TO FORT IRWIN BUS LOT:

From L Street Park & Ride, (L) L St, (L) 15 Freeway North, (R) Fort Irwin Rd exit, (L) Fort Irwin Rd, (R) Ammo Route (Ammo Route will parallel Fort Irwin Rd, and will go back into Fort Irwin Rd), stay to left side for buses as entering Fort Irwin, continue into South Loop Rd, (L) Inner Loop, (R) G Ave, (R) Second St, (L) into 1st driveway of bus lot.

#### FROM L ST PARK & RIDE TO BARSTOW DIVISION:

via interior roadways, (L) L St, (R) 15 Freeway South, (R) 58 Freeway West, (R) W Main St exit, (R) W Main St, (L) Sandstone Ct, (L) into Barstow Division.

### DESTINATION SIGN CODES:

TERMINAL	DISPLAY	CODE
Fort Irwin Bus Lot	111 Fort Irwin	1111
L Street Park & Ride	111 L Street	1112
	Sorry, Not In Service	101